

Note: Little Big Econ State Forest is open to hunting by permit only. For hunting dates please see the website below.

MyFWC.com/Hunting/WMA-Brochures

Look for Little Big Econ WMA brochure under the northeast section.

STATE FOREST RULES

1. Alcoholic beverages are **PROHIBITED** on the state forest.
2. All pets must be on a leash.
3. Remove all garbage and trash.
4. All plants and animals are protected by law.
5. The forest is open for day use only-between dawn and dusk.
6. Camping is allowed by permit only.
7. Swim at your own risk.
8. No rope swings, diving from stream banks or trees.
9. Culpepper Bend and Yarborough Pavilions are for day use only. First come first served.

Continued use of these facilities depends upon you following the rules listed above.

Emergency Contact: 911

The Friends of Florida State Forests is a direct-support organization of the Florida Forest Service dedicated to ensuring Florida's state forests are available for future generations to enjoy. Make a difference by joining today to help protect Florida's forests.

Membership dues go to the forests for conservation and improvement projects. To join Friends or for more information, visit: **FloridaStateForests.org**

Florida Forest Service

Little Big Econ State Forest

1350 Snow Hill Road

Geneva, Florida 32732

(407) 971-3500

FloridaForestService.com

Econlockhatchee River Paddling Trail









At The

Little Big Econ State Forest



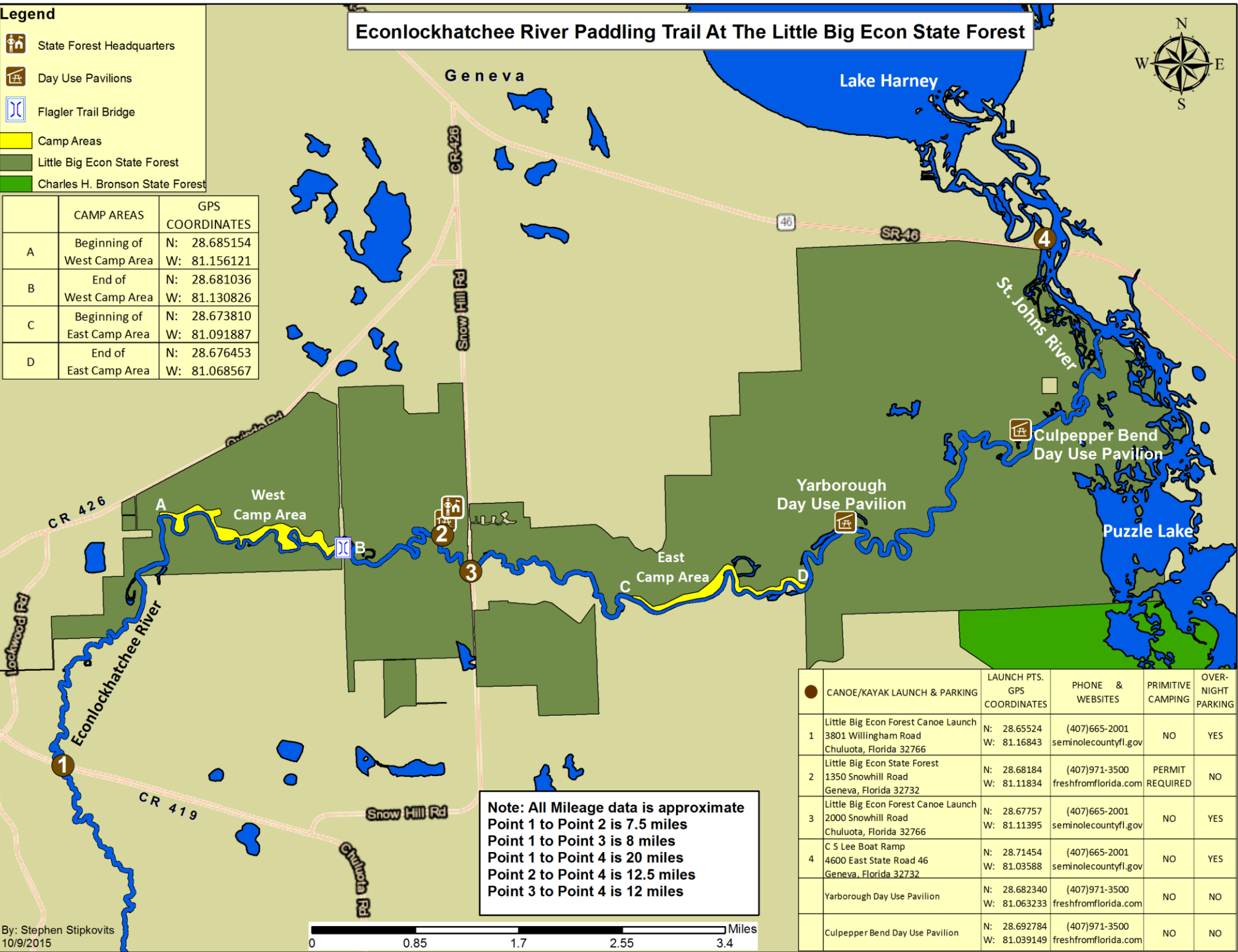
Econlockhatchee River Paddling Trail At The Little Big Econ State Forest

Legend

-  State Forest Headquarters
-  Day Use Pavilions
-  Flagler Trail Bridge
-  Camp Areas
-  Little Big Econ State Forest
-  Charles H. Bronson State Forest



	CAMP AREAS	GPS COORDINATES
A	Beginning of West Camp Area	N: 28.685154 W: 81.156121
B	End of West Camp Area	N: 28.681036 W: 81.130826
C	Beginning of East Camp Area	N: 28.673810 W: 81.091887
D	End of East Camp Area	N: 28.676453 W: 81.068567



Note: All Mileage data is approximate
 Point 1 to Point 2 is 7.5 miles
 Point 1 to Point 3 is 8 miles
 Point 1 to Point 4 is 20 miles
 Point 2 to Point 4 is 12.5 miles
 Point 3 to Point 4 is 12 miles

	CANOE/KAYAK LAUNCH & PARKING	LAUNCH PTS. GPS COORDINATES	PHONE & WEBSITES	PRIMITIVE CAMPING	OVER-NIGHT PARKING
1	Little Big Econ Forest Canoe Launch 3801 Willingham Road Chuluota, Florida 32766	N: 28.65524 W: 81.16843	(407)665-2001 seminolecountyfl.gov	NO	YES
2	Little Big Econ State Forest 1350 Snowhill Road Geneva, Florida 32732	N: 28.68184 W: 81.11834	(407)971-3500 freshfromflorida.com	PERMIT REQUIRED	NO
3	Little Big Econ Forest Canoe Launch 2000 Snowhill Road Chuluota, Florida 32766	N: 28.67757 W: 81.11395	(407)665-2001 seminolecountyfl.gov	NO	YES
4	C S Lee Boat Ramp 4600 East State Road 46 Geneva, Florida 32732	N: 28.71454 W: 81.03588	(407)665-2001 seminolecountyfl.gov	NO	YES
	Yarborough Day Use Pavilion	N: 28.682340 W: 81.063233	(407)971-3500 freshfromflorida.com	NO	NO
	Culpepper Bend Day Use Pavilion	N: 28.692784 W: 81.039149	(407)971-3500 freshfromflorida.com	NO	NO